本局之簽署並不免除合約
顧問及本圖簽認技師之責任

水土保持計畫資訊公開平台

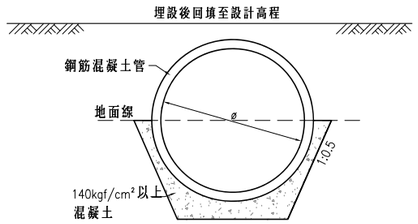

新設排水涵管詳圖

S=N.S.T Unit:cm

適用位置：T1N-P1，ø60cm
T1N-P2，ø60cm

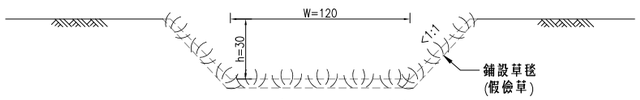

草溝示意圖

S=N.S.T Unit:cm

適用位置：T2S-U1，W120*h30
T2S-U2，W120*h30

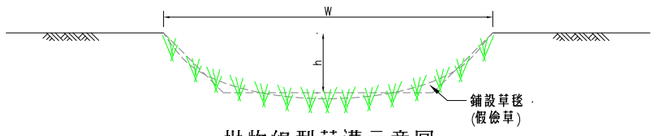

拋物線型草溝示意圖

S=N.S.T Unit:cm

適用位置：T1N-U2，W130*h30

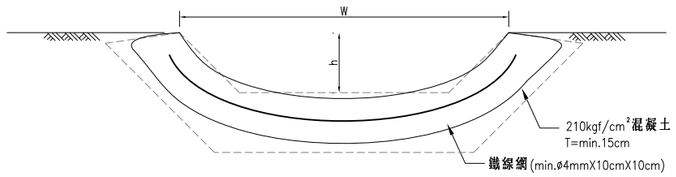

拋物線型拍漿溝示意圖

S=N.S.T Unit:cm

適用位置：T1N-U1，W110*h20，起終點配合銜接平順
T2S-U3，W90*h20

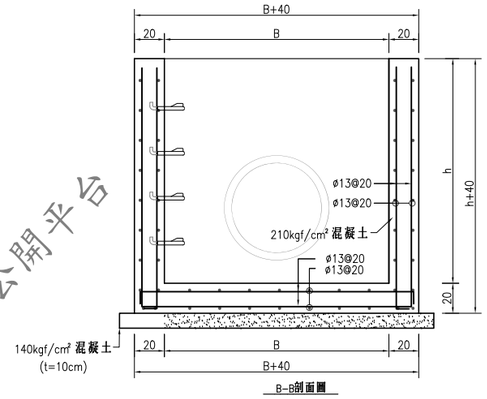

B-B剖面圖

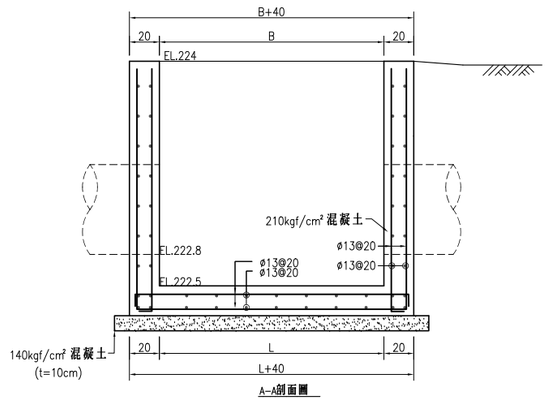

A-A剖面圖

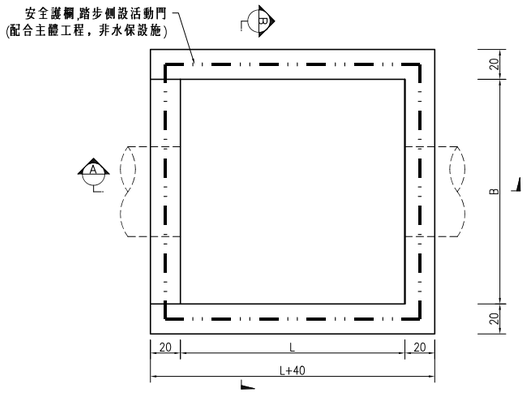

集水井平面詳圖(一)

A1 S=1:20 A3 S=1:40 Unit:cm

適用位置：T1N-W1，B150xL150xh150

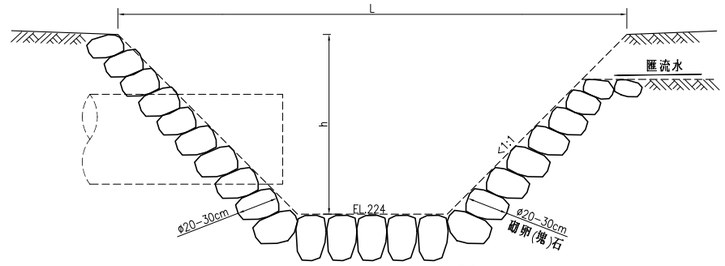

集水井A-A剖面圖

A1 S=1:20 A3 S=1:40 Unit:cm

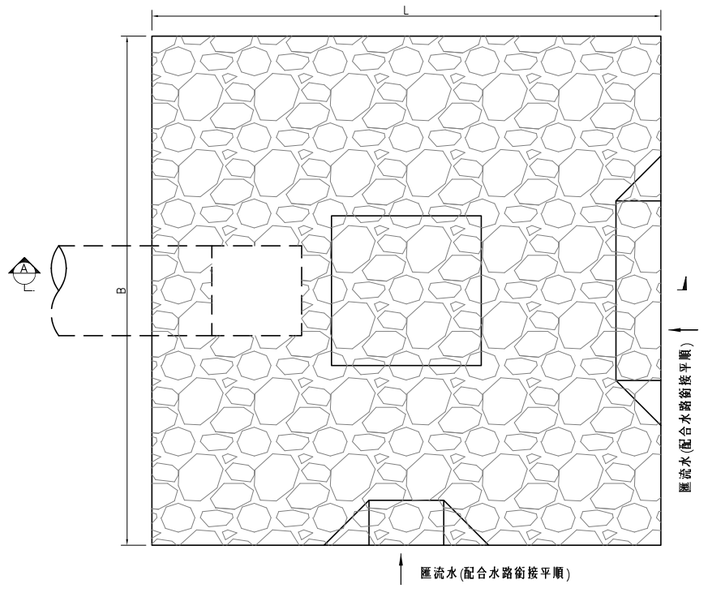

集水井平面詳圖(一)

A1 S=1:20 A3 S=1:40 Unit:cm

適用位置：T1N-W2，B340xL340xh120
T2S-W1，B220xL680xh100

版次 REV NO	日期 DATE	說明 DESCRIPTION	修改 BY	校核 CHK	批准 APP

經濟部水利署中區水資源局
Central Region Water Resources Office,Water Resources Agency,Ministry of Economic Affairs

統包商	福清營造股份有限公司 大將作工業股份有限公司
設計廠商	黎明工程顧問股份有限公司

鯉魚潭水庫第二原水管統包工程
水土保持計畫

		日期 DATE			日期 DATE
繪圖 DRAWN			複核 RECHECKED		
設計 DESIGNED			核准 APPROVED		
初核 CHECKED					

技師簽認 CERTIFIED BY PROFESSIONAL ENGINEER

比例尺 SCALES

參考圖號 REF DRG NO. | 單位 UNIT

檔名 File Name

圖6-3 排水溝與集水井詳圖

統一代碼 FILE NO. | 圖號 DWG NO.